

MONUMENT RECORD
State of Indiana - County of Monroe

Section: 9

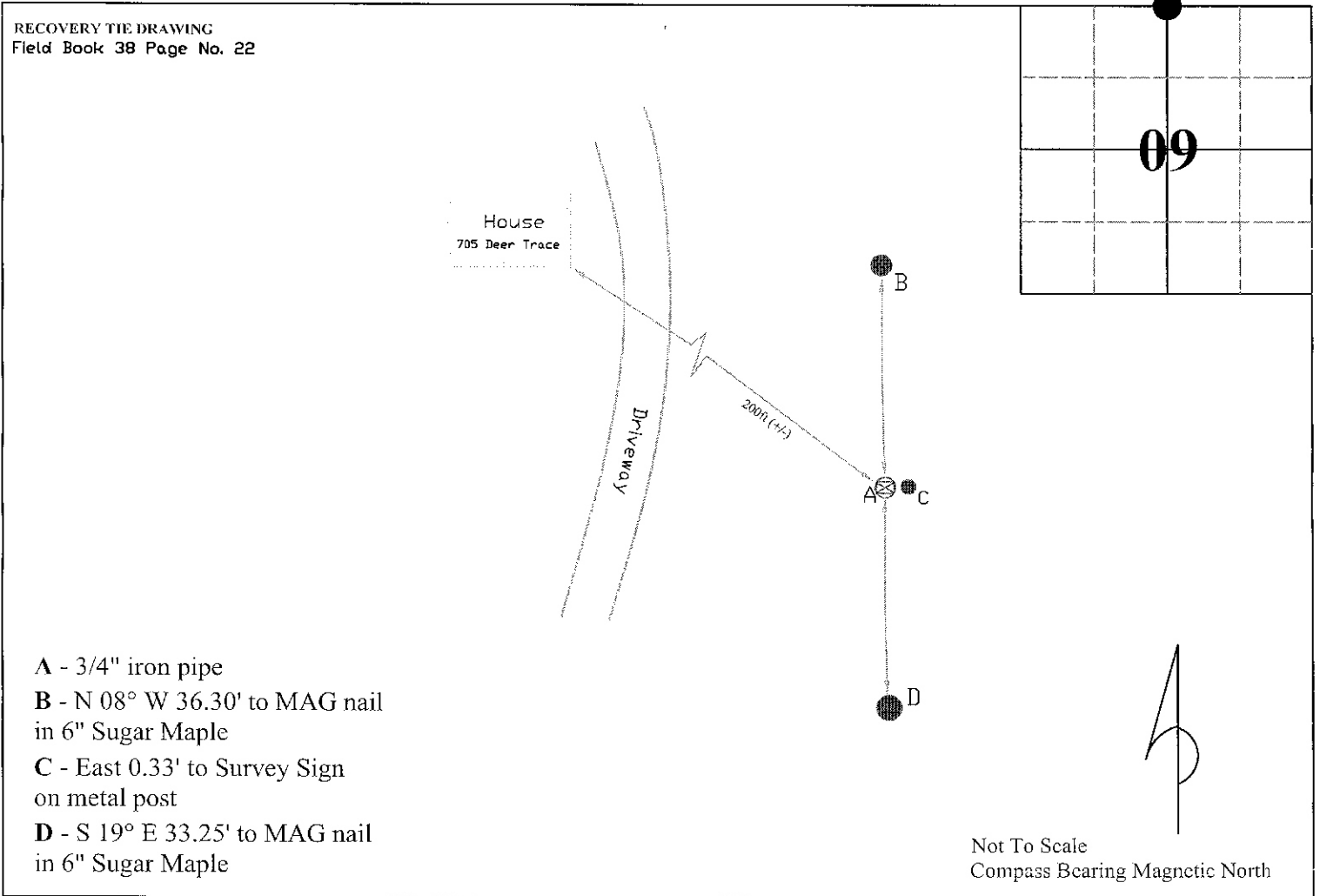
Township: 8 North

Range: 1 East

Corner ID: SaCr K-05



Monument Description & Remarks: 3/4" iron pipe 4" above ground. Survey Sign 5ft above ground at pt. C

References On File: Douglas R. Curry survey, Danny & Debra DeGroot-Toth (1993) & Stevens Minor subdivison (2006), on file in Surveyor Office



I, Kevin P. Enright, Monroe County Surveyor, hereby certify that this document was prepared under my direction in accordance with the provisions of section 6-2-12-11 of the Indiana Code; and the above data is given under my hand and seal this 28th day of December, 2006.

Kevin Enright



Administered by the Monroe County Surveyor Review Board

Date: 2/20/2007 DB